

Emilia-Romagna Region



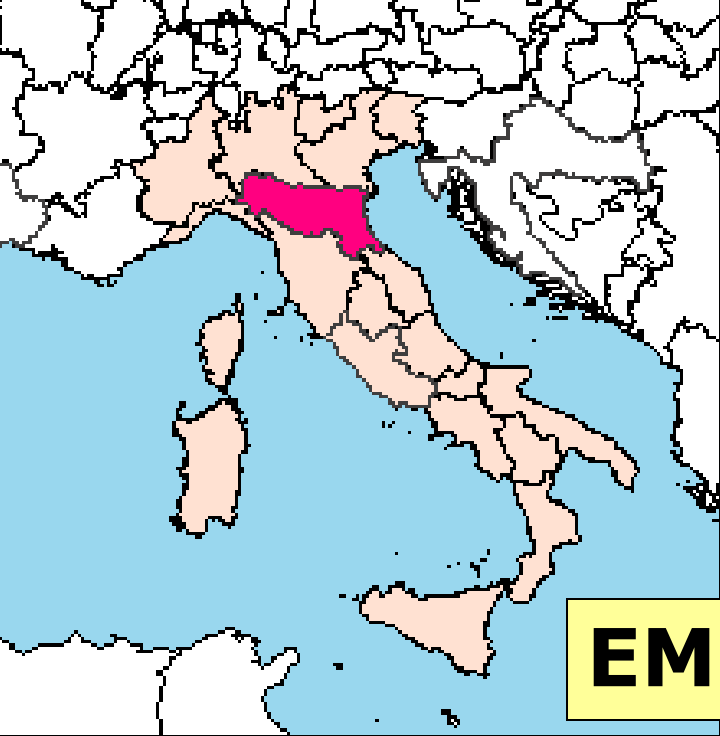
Satellite Image of Northern Italy in the winter season (source: MODIS radiometer, NASA)

Total area: 22.453 km²

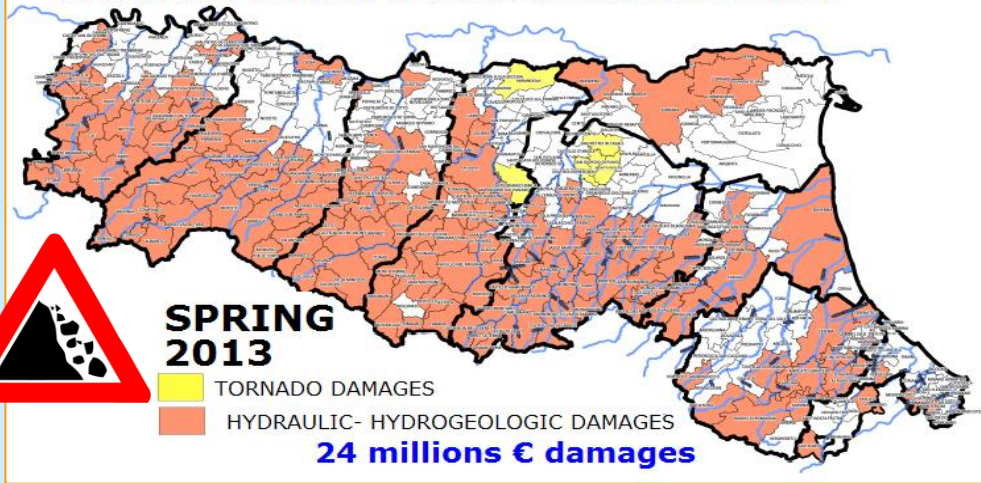
Plain: 47.8 % Hill: 27.1 % Mountain: 25.1 %

Inhabitants: 4.457.115

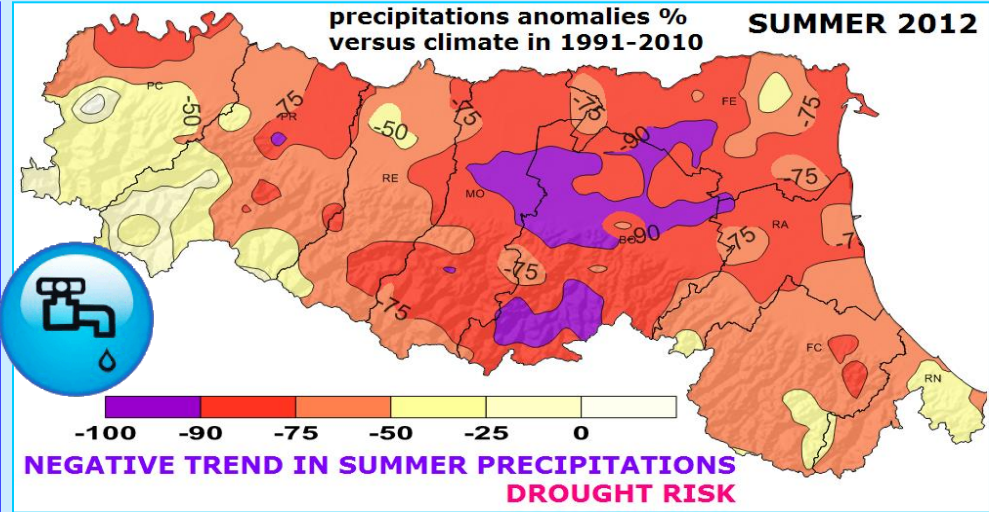
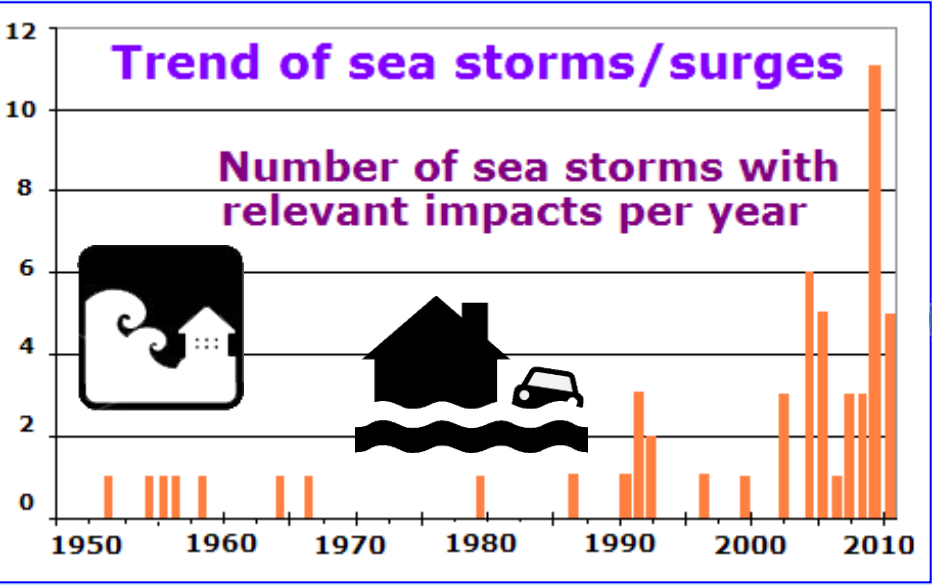
GDP (2015): 135.595 million €




HYDROGEOLOGICAL INSTABILITY DAMAGES
DUE TO EXCEPTIONALLY ADVERSE CLIMATIC CONDITIONS



EMILIA-ROMAGNA



An integrated approach



- Integration is needed among sector policies (transport, energy, industry, agriculture...) and between policies for **climate change** and the other ones
- The **Regional Climate Strategy** addresses both **mitigation** and **adaptation** challenges and adopts an integrated approach on the basis of sector plans



Climate Change

➔ Mitigation

➔ Adaptation



Regional Territorial Plan - PTR
Regional Energy Plan - PER
Regional Integrated Air Plan - PAIR
Regional Waste Management Plan – PRGR
Environment Action Plan - PAA
Regional Integrated Transport Plan - PRIT
Water Protection Plan - PTA
Flood Risk Management Plan – PGRA
Integrated Coastal Zone Management Strategy – GIZC
Rural Development Programme - PSR
Operational Programme ERDF – POR FESR
Programme for the Regional System of Protected Areas
and Nature 2000 network sites
Regional Forest Plan
Local Action Programme to fight against drought and
desertification – PAL

...

Regional Observatory for Climate Change:

monitoring the implementation of the strategy through synthetic indicators